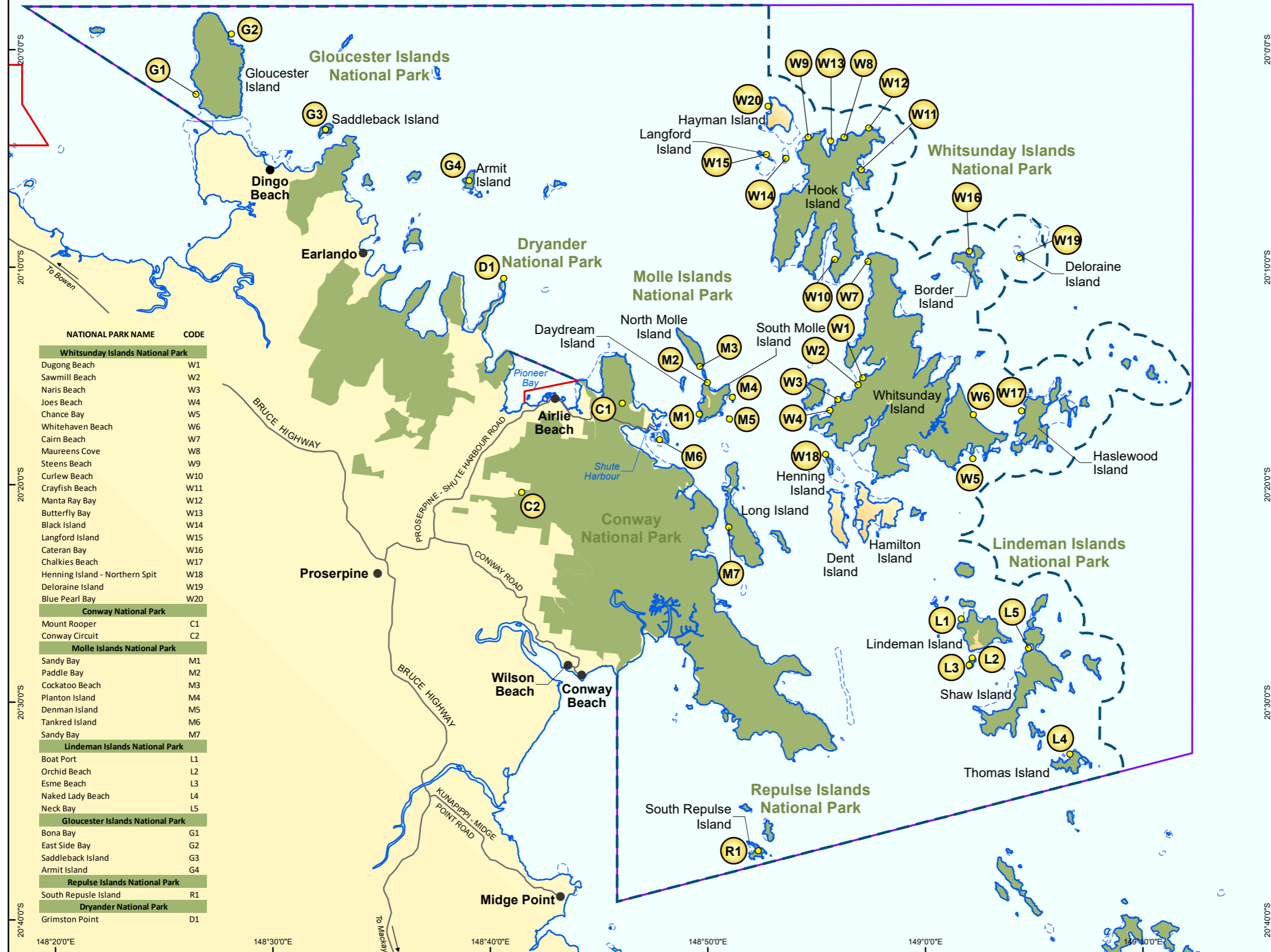
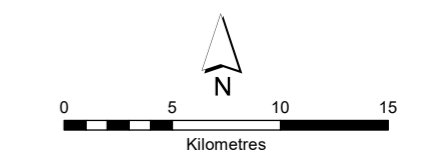
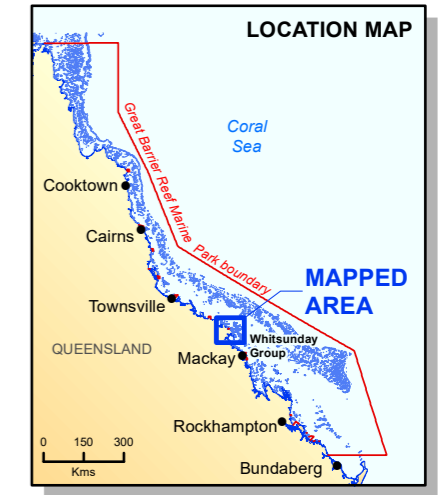


MAP 3 - Whitsunday Islands National Parks and Whale Protection Area



- LEGEND**
- Great Barrier Reef Marine Park boundary
 - Whitsunday Planning Area boundary
 - Whale Protection Area boundary
 - Indicative Reef boundary
 - Location within National Park
 - National Park
 - Town
 - Road
 - Mainland and Islands

NATIONAL PARK NAME	CODE
Whitsunday Islands National Park	
Dugong Beach	W1
Sawmill Beach	W2
Naris Beach	W3
Joes Beach	W4
Chance Bay	W5
Whitehaven Beach	W6
Cairn Beach	W7
Maureens Cove	W8
Steens Beach	W9
Curlew Beach	W10
Crayfish Beach	W11
Manta Ray Bay	W12
Butterfly Bay	W13
Black Island	W14
Langford Island	W15
Cateran Bay	W16
Chalkies Beach	W17
Henning Island - Northern Spit	W18
Deloraine Island	W19
Blue Pearl Bay	W20
Conway National Park	
Mount Rooper	C1
Conway Circuit	C2
Molle Islands National Park	
Sandy Bay	M1
Paddle Bay	M2
Cockatoo Beach	M3
Planton Island	M4
Denman Island	M5
Tankred Island	M6
Sandy Bay	M7
Lindeman Islands National Park	
Boat Port	L1
Orchid Beach	L2
Esme Beach	L3
Naked Lady Beach	L4
Neck Bay	L5
Gloucester Islands National Park	
Bona Bay	G1
East Side Bay	G2
Saddleback Island	G3
Armit Island	G4
Repulse Islands National Park	
South Repulse Island	R1
Dryander National Park	
Grimston Point	D1



Map Projection: Unprojected Geographic
 Horizontal Datum: Geocentric Datum of Australia, 1994
 Data Source: © State of Queensland (Department of Environment and Science) 2022
 Names are not necessarily authoritative
 SDC211203 February 2022